

TEACHING LEARNING HOSPITALS



Sagar hospital



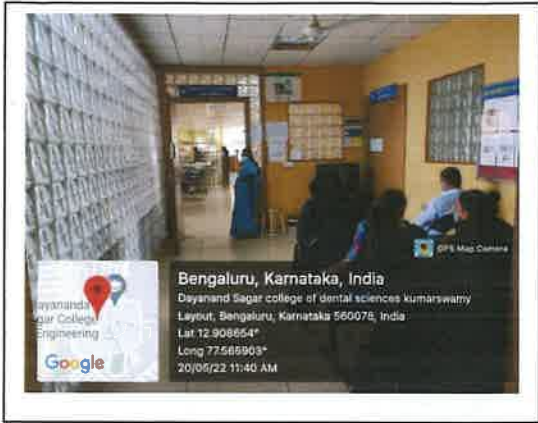
CDSIMER Medical College



SRI KRISHNA SEVASHRAMA
HOSPITAL

PRINCIPAL
Dayananda Sagar College of Dental Sciences
Kumaraswamy Layout,
Bangalore - 560 078.

ORAL MEDICINE AND RADIOLOGY



PRINCIPAL
Dayananda Sagar College of Dental Science
Kumaraswamy Layout,
Bangalore - 560 078.

PUBLIC HEALTH DENTISTRY




PRINCIPAL
Dayananda Sagar College of Dental Scie
Kumaraswamy Layout,
Bangalore - 560 078.

ORAL AND MAXILLOFACIAL SURGERY




PRINCIPAL
Dayananda Sagar College of Dental Sciences
Kumaraswamy Layout,
Bangalore - 560 078.

DEPARTMENT OF CONSERVATIVE AND ENDODONTICS



PRINCIPAL
Dayananda Sagar College of Dental Sciences
Kumaraswamy Layout,
Bangalore - 560 078.

DEPARTMENT OF PROSTHODONTICS



H K
PRINCIPAL
Dayananda Sagar College of Dental Sciences
Kumaraswamy Layout,
Bangalore - 560 078.

DEPARTMENT OF PERIODONTICS



PRINCIPAL
Dayananda Sagar College of Dental Science,
Kumaraswamy Layout,
Bangalore - 560 078.

PEDODONTICS DEPARTMENT




PRINCIPAL
Dayananda Sagar College of Dental Sciences
Kumaraswamy Layout,
Bangalore - 560 076.

DEPARTMENT OF ORTHODONTICS




PRINCIPAL
Dayananda Sagar College of Dental Sciences
Kumaraswamy Layout,
Bangalore - 560 078.

DEPARTMENT OF ORAL PATHOLOGY



PRINCIPAL
Dayananda Sagar College of Dental Sciences
Kumaraswamy Layout,
Bangalore - 560 078.

DENTAL MUSEUM BY PUBLIC HEALTH DEPARTMENT



PRINCIPAL
 Dayananda Sagar College of Dental Science
 Kumaraswamy Layout,
 Bangalore - 560 078.

MUSEUM IN PEDODONTICS DEPARTMENT



PRINCIPAL
 Dayananda Sagar College of Dental Sciences
 Kumaraswamy Layout,
 Bangalore - 560 078.

MUSEUM OF ANATOMY



1613, 7th Cross Rd, 1st Stage, Kumaraswamy Layout,
Bengaluru, Karnataka 560078, India

Latitude
12.90894577°

Longitude
77.5662385°

Local 03:42:00 PM
GMT 10:12:00 AM

Altitude 821.93 meters
Monday, 20-12-2021

Note : Captured by GPS Map Camera Lite



1613, 7th Cross Rd, 1st Stage, Kumaraswamy Layout,
Bengaluru, Karnataka 560078, India

Latitude
12.90890931°

Longitude
77.5662076°

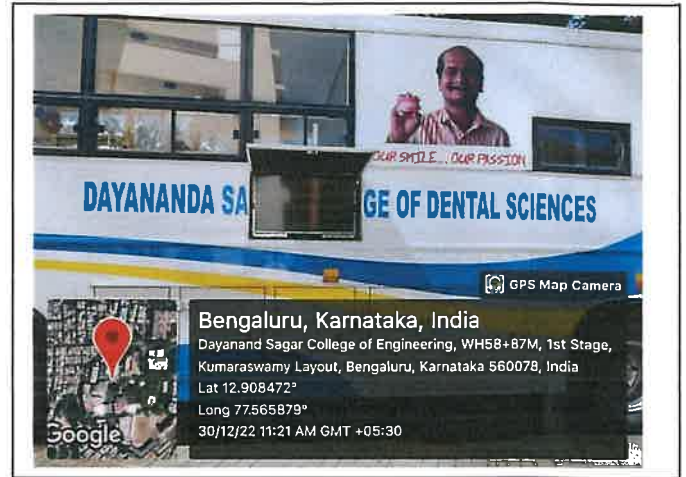
Local 03:34:47 PM
GMT 10:04:47 AM

Altitude 832.75 meters
Monday, 20-12-2021

Note : Captured by GPS Map Camera Lite

PRINCIPAL
Sriyananda Sagar College of Dental Sciences,
Kumaraswamy Layout,
Bangalore - 560 078.

STATE OF THE ART MOBILE DENTAL VAN WITH AUDIOVISUAL AIDS, COMPRESSOR AND GENERATOR



PRINCIPAL
Dayananda Sagar College of Dental Sciences
Kumaraswamy Layout,
Bangalore - 560 078.

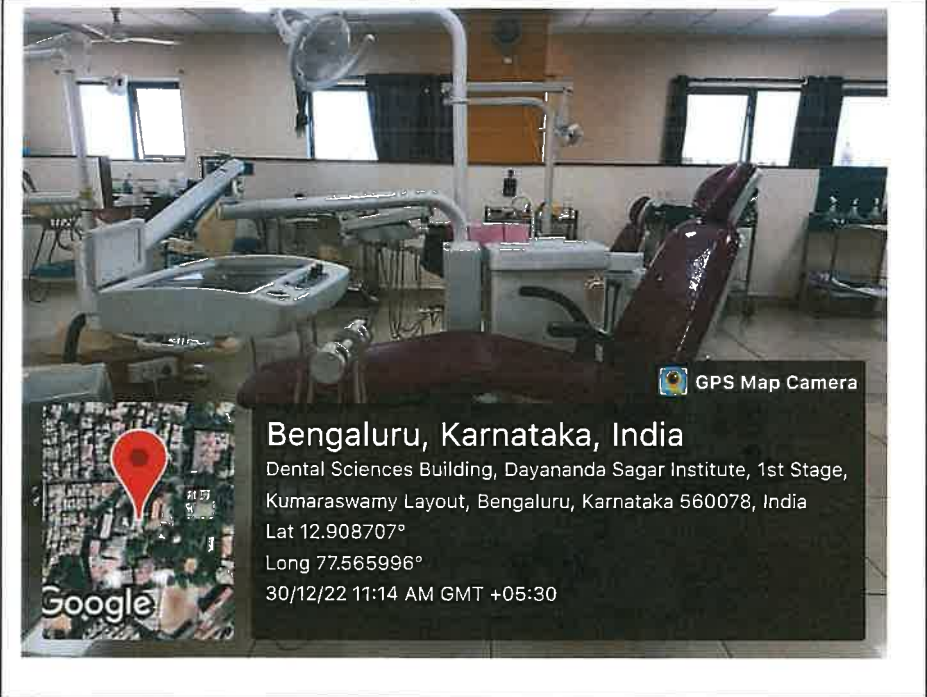
DENTAL CHAIRS FOR LEFT-HANDED DENTISTRY



Left-handed dental chair in Department of Oral Surgery



Left-handed Dental chair in Department of Conservative and Endodontics



Left-handed Dental chair in Department of Prosthodontics

PRINCIPAL
Dayananda Sagar College of Dental Sciences
Kumaraswamy Layout,
Bangalore - 560 078.



Bengaluru, Karnataka, India

WH58+F9R, 1st Stage, Kumaraswamy Layout,
Bengaluru, Karnataka 560078, India

Lat 12.908655°

Long 77.565899°

31/12/22 11:57 AM GMT +05:30

Dental chair with intra oral camera and
screen monitor

[Handwritten Signature]
PRINCIPAL
Dayananda Sagar College of Dental Sciences
Kumaraswamy Layout,
Bangalore - 560 078